













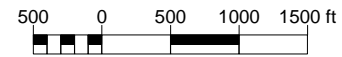
# Cumberland County E911



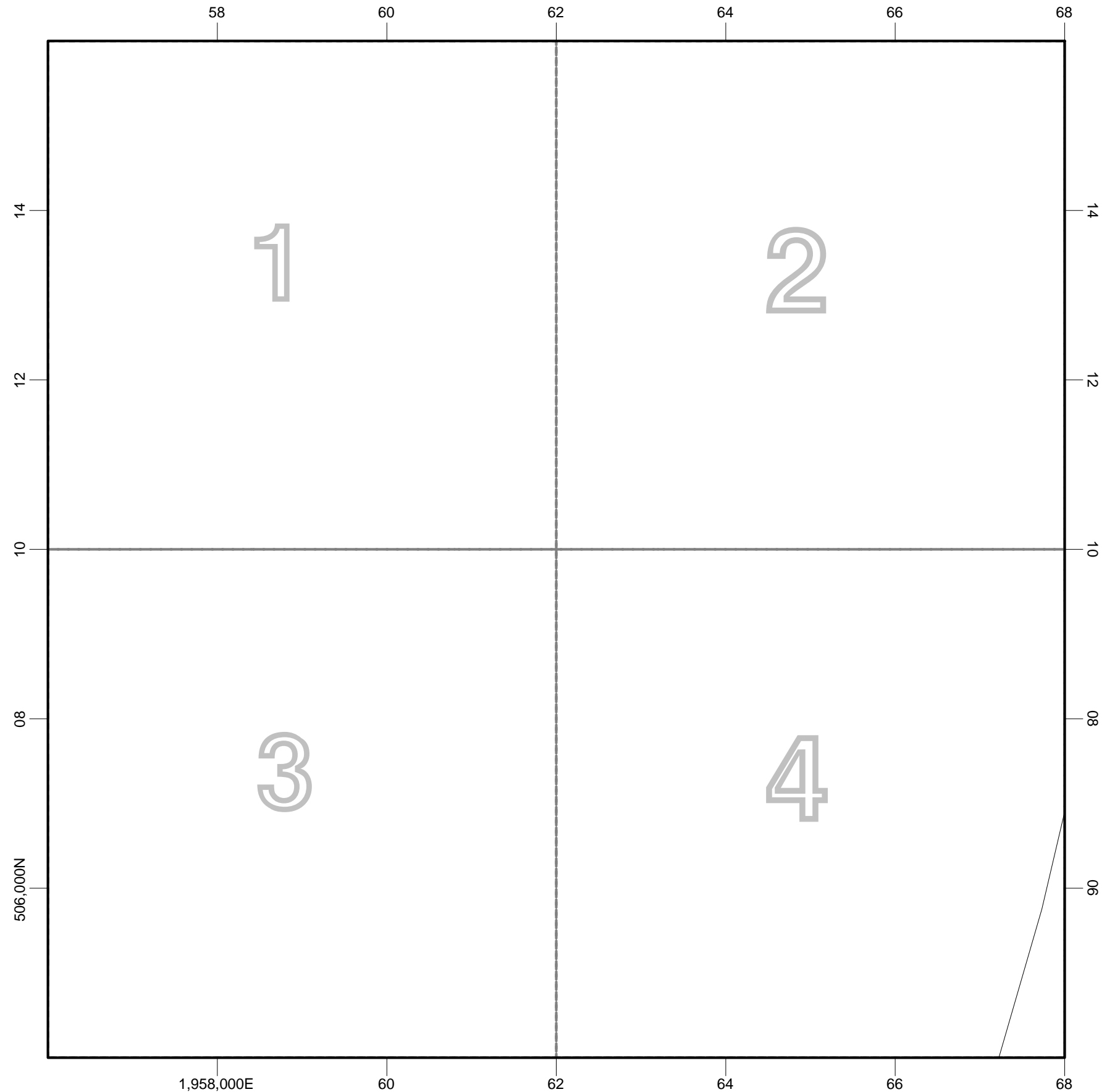
		B3
	A4	B4
	A5	B5

## Legend

-  Roads
-  Major Roads
-  Freeways / Interstates
-  City -Town Limits
-  Ponds - Lakes - Streams
-  Fire Station
-  Hospital
-  School
-  Fire Dept. Water Point
-  Stream Reference Point
-  Freeway / Interstate Mile Post
- 0000** Address Blocks



Scale  
1" = 1400'



Mapsheet A4

Every effort has been made to insure all information depicted on this map is accurate. If any errors are noticed please inform the Cumberland County Joint Planning Board Addressing Section by calling 678-7608 or email mosbourn@co.cumberland.nc.us