












Cumberland County E911



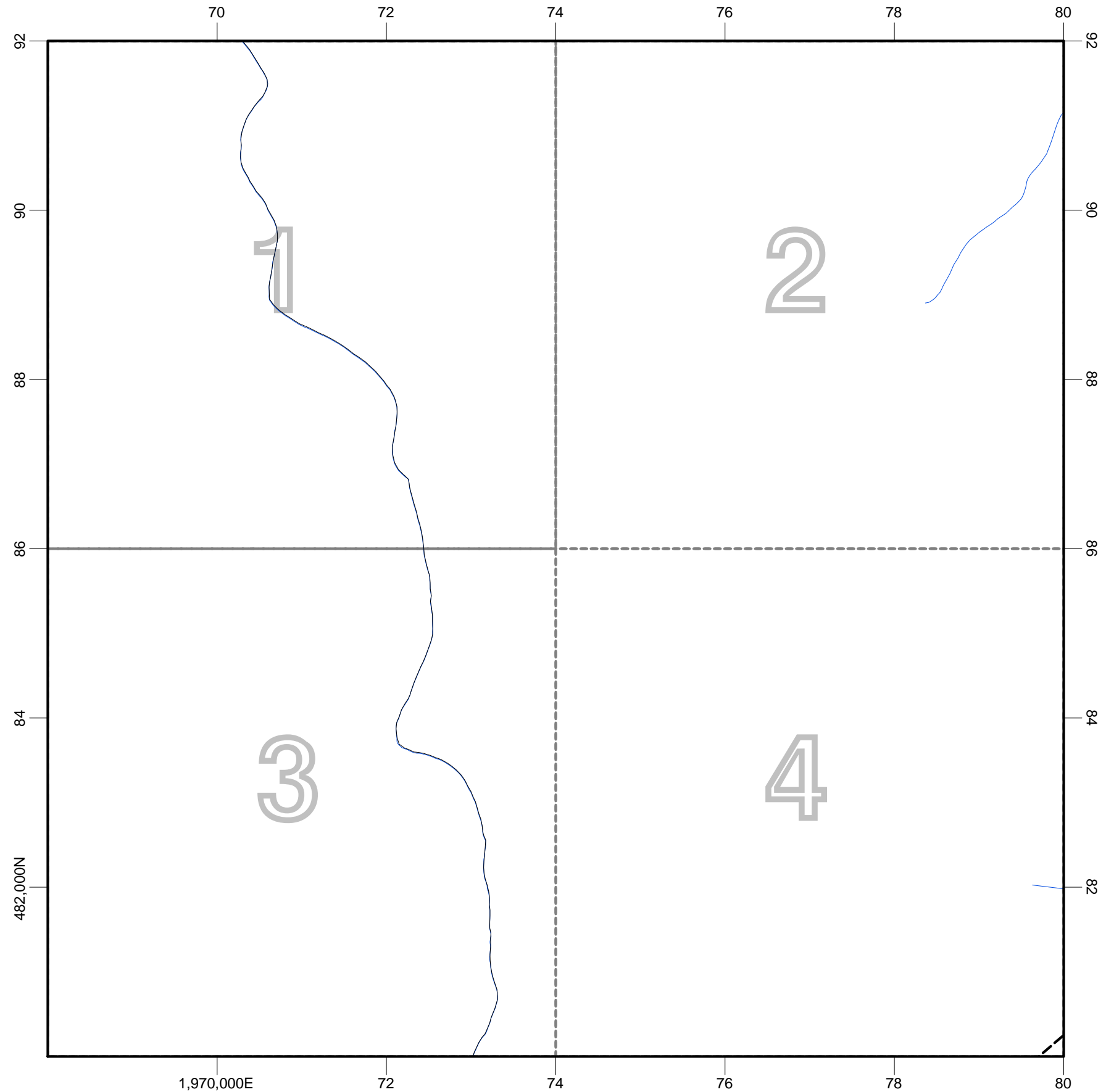
A5	B5	C5
	B6	C6
	B7	C7

Legend

-  Roads
-  Major Roads
-  Freeways / Interstates
-  City -Town Limits
-  Ponds - Lakes - Streams
-  Fire Station
-  Hospital
-  School
-  Fire Dept. Water Point
-  Stream Reference Point
-  Freeway / Interstate Mile Post
- 0000** Address Blocks



Scale
1" = 1400'



Mapsheet B6

Every effort has been made to insure all information depicted on this map is accurate. If any errors are noticed please inform the Cumberland County Joint Planning Board Addressing Section by calling 678-7608 or email mosbourn@co.cumberland.nc.us