












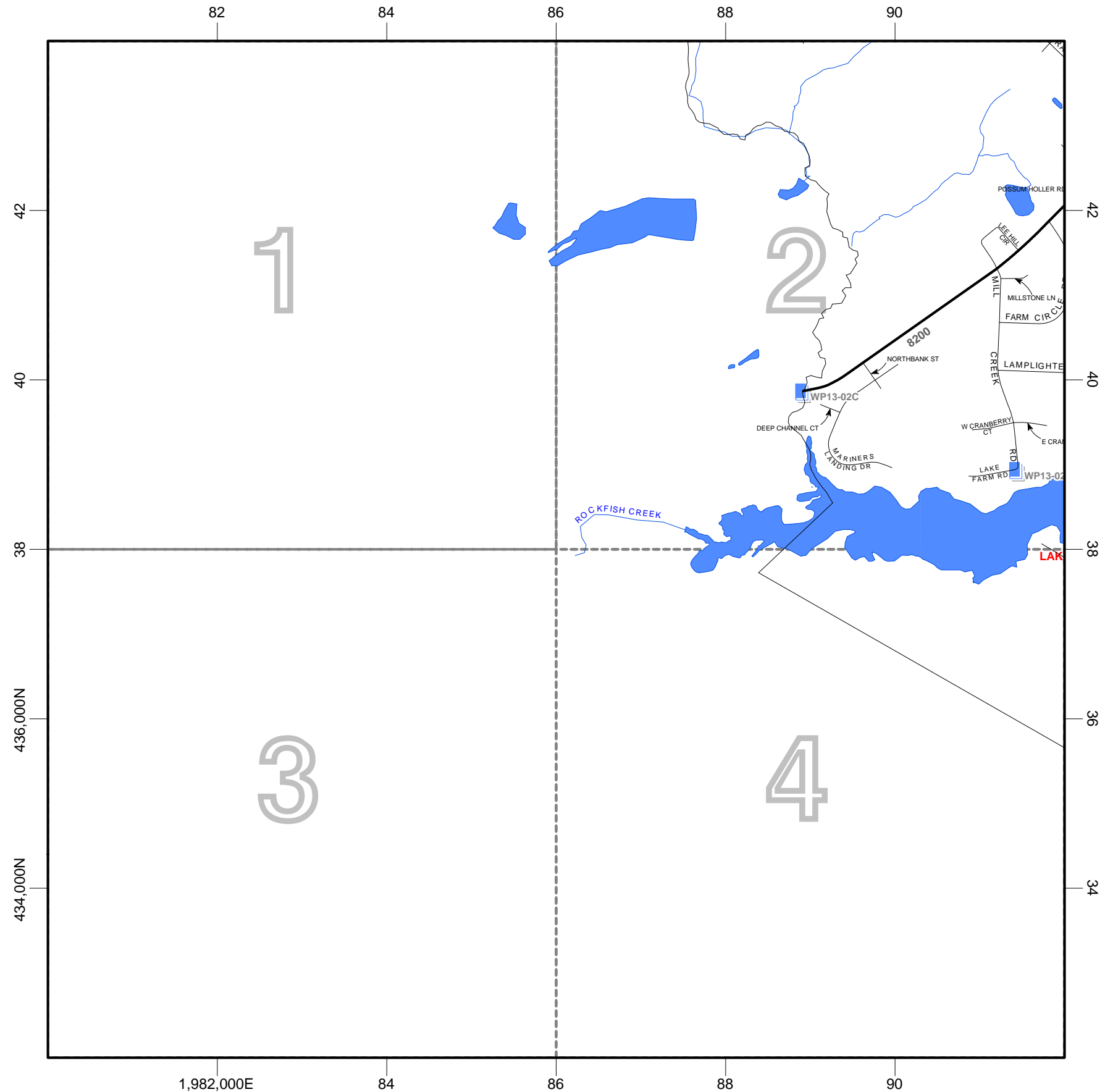
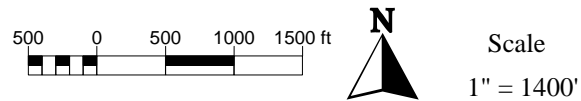
Cumberland County E911



	C9	D9
	C10	D10
		D11

Legend

-  Roads
-  Major Roads
-  Freeways / Interstates
-  City -Town Limits
-  Ponds - Lakes - Streams
-  Fire Station
-  Hospital
-  School
-  Fire Dept. Water Point
-  Stream Reference Point
-  Freeway / Interstate Mile Post
- 0000** Address Blocks



Mapsheet C10

Every effort has been made to insure all information depicted on this map is accurate. If any errors are noticed please inform the Cumberland County Joint Planning Board Addressing Section by calling 678-7608 or email mosbourn@co.cumberland.nc.us