


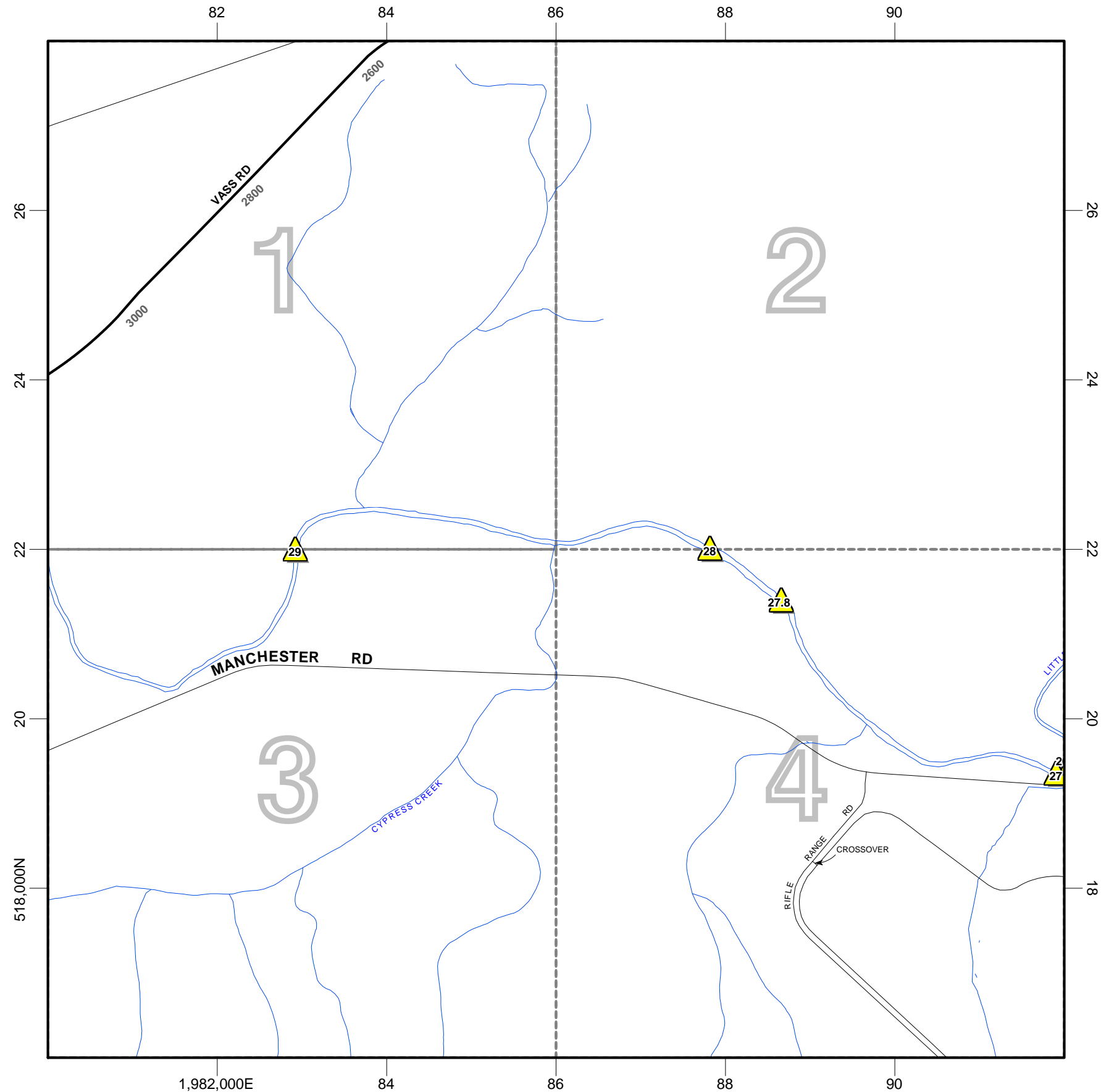
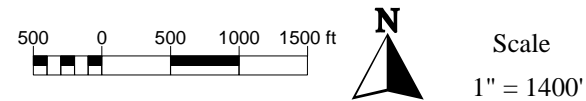
Cumberland County E911



	C2	D2
B3	C3	D3
B4	C4	D4

Legend

- Roads
- Major Roads
- Freeways / Interstates
- City -Town Limits
- Ponds - Lakes - Streams
- Fire Station
- Hospital
- School
- Fire Dept. Water Point
- Stream Reference Point
- Freeway / Interstate Mile Post
- Address Blocks



Mapsheet C3

Every effort has been made to insure all information depicted on this map is accurate. If any errors are noticed please inform the Cumberland County Joint Planning Board Addressing Section by calling 678-7608 or email mosbourn@co.cumberland.nc.us