


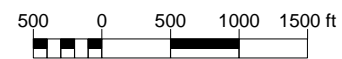
Cumberland County E911



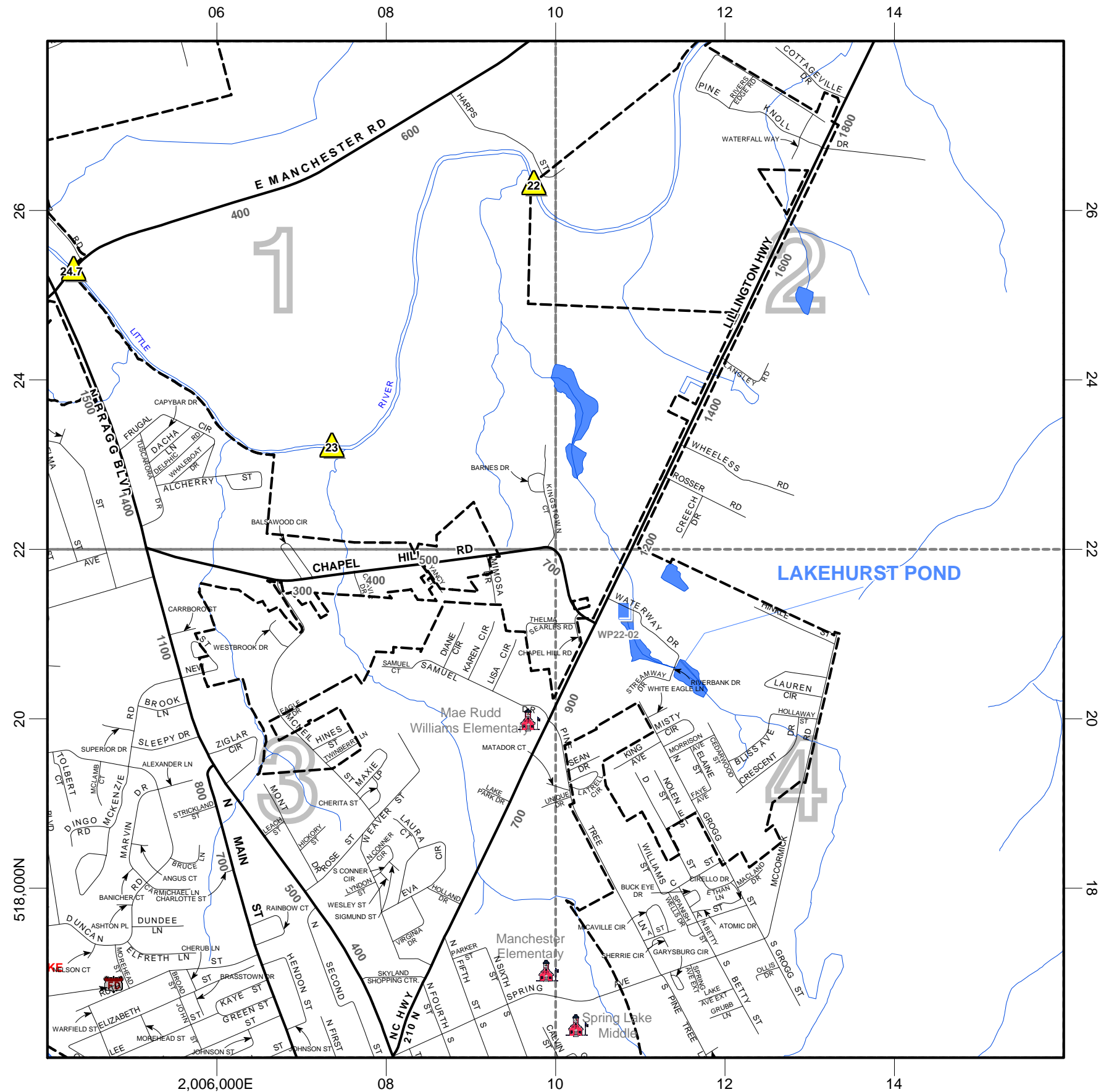
D2	E2	F2
D3	E3	F3
D4	E4	F4

Legend

- Roads
- Major Roads
- Freeways / Interstates
- City -Town Limits
- Ponds - Lakes - Streams
- Fire Station
- Hospital
- School
- Fire Dept. Water Point
- Stream Reference Point
- Freeway / Interstate Mile Post
- Address Blocks



Scale
1" = 1400'



Mapsheet E3

Every effort has been made to insure all information depicted on this map is accurate. If any errors are noticed please inform the Cumberland County Joint Planning Board Addressing Section by calling 678-7608 or email mosbourn@co.cumberland.nc.us