









### Legend

-  Roads
-  Major Roads
-  Freeways / Interstates
-  City -Town Limits
-  Ponds - Lakes - Streams
-  Fire Station
-  Hospital
-  School
-  Water Point/Hydrant
-  Stream Reference Point
-  Interstate Mile Post
-  Address Blocks

E7	F7	G7
E8	F8	G8
E9	F9	G9

Scale 1" = 1550'

