













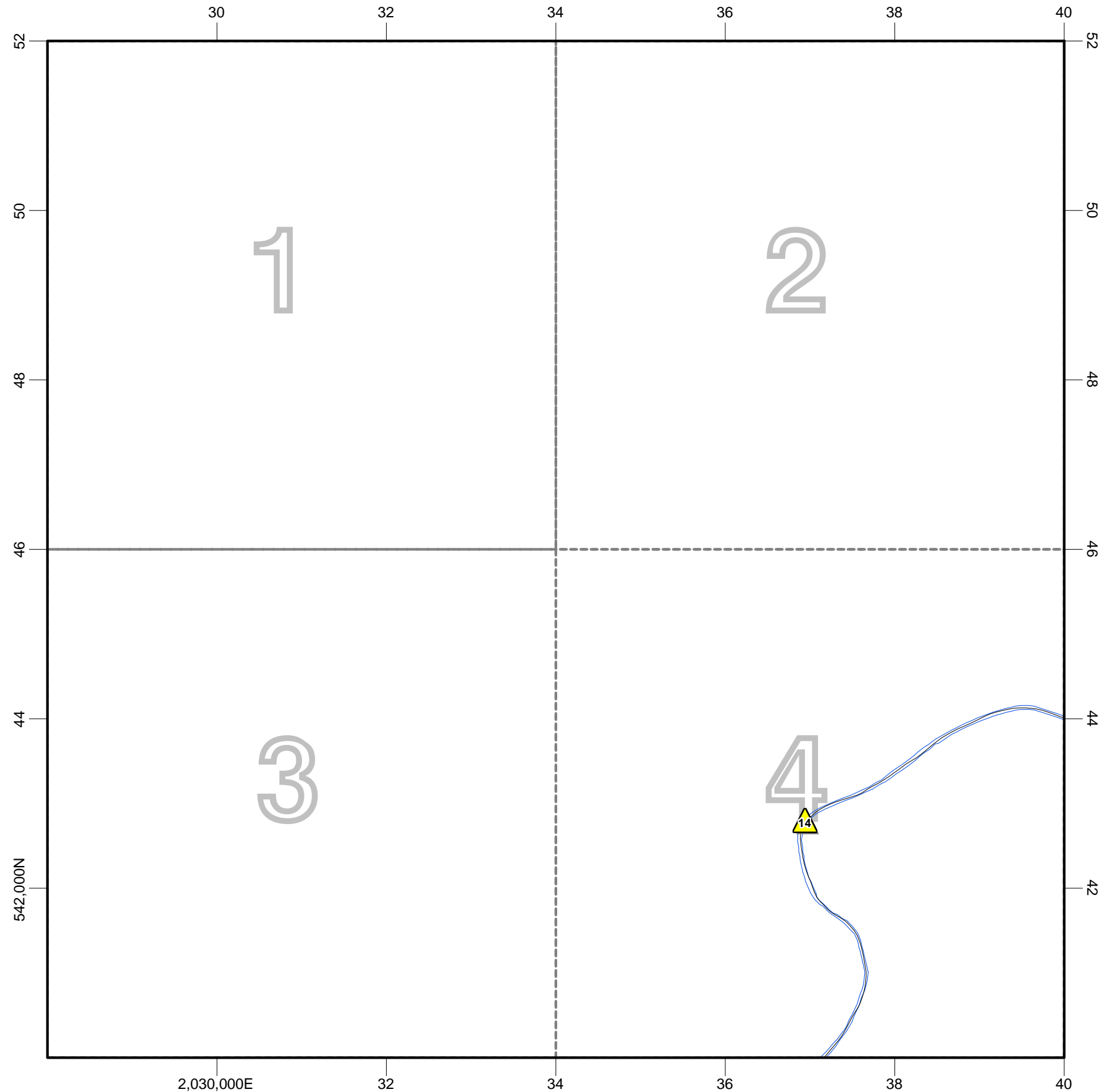
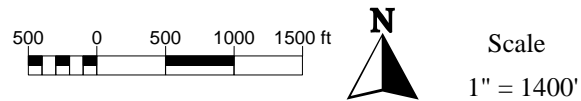
# Cumberland County E911



|    |    |    |
|----|----|----|
|    |    |    |
|    | G1 | H1 |
| F2 | G2 | H2 |

## Legend

-  Roads
-  Major Roads
-  Freeways / Interstates
-  City -Town Limits
-  Ponds - Lakes - Streams
-  Fire Station
-  Hospital
-  School
-  Fire Dept. Water Point
-  Stream Reference Point
-  Freeway / Interstate Mile Post
- 0000** Address Blocks



**Mapsheet G1**

Every effort has been made to insure all information depicted on this map is accurate. If any errors are noticed please inform the Cumberland County Joint Planning Board Addressing Section by calling 678-7608 or email mosbourn@co.cumberland.nc.us