


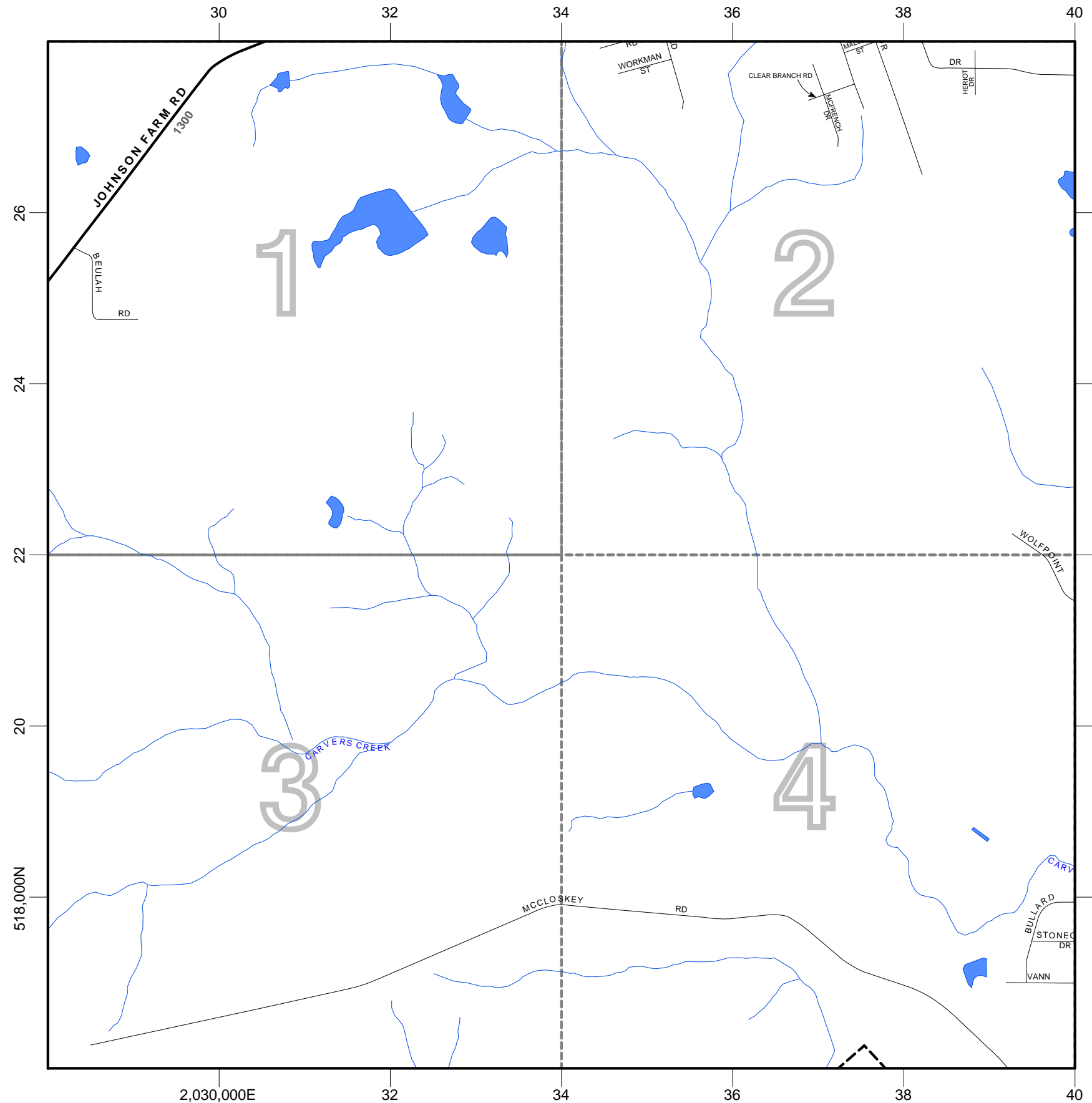
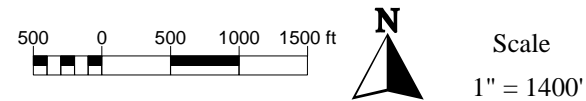
Cumberland County E911



F2	G2	H2
F3	G3	H3
F4	G4	H4

Legend

- Roads
- Major Roads
- Freeways / Interstates
- City -Town Limits
- Ponds - Lakes - Streams
- Fire Station
- Hospital
- School
- Fire Dept. Water Point
- Stream Reference Point
- Freeway / Interstate Mile Post
- 0000 Address Blocks



Mapsheet G3

Every effort has been made to insure all information depicted on this map is accurate. If any errors are noticed please inform the Cumberland County Joint Planning Board Addressing Section by calling 678-7608 or email mosbourn@co.cumberland.nc.us