













Legend

-  Roads
-  Major Roads
-  Freeways / Interstates
-  City -Town Limits
-  Ponds - Lakes - Streams
-  Fire Station
-  Hospital
-  School
-  Water Point/Hydrant
-  Stream Reference Point
-  Interstate Mile Post
-  0000 Address Blocks

F5	G5	H5
F6	G6	H6
F7	G7	H7

Scale 1" = 1550'

