


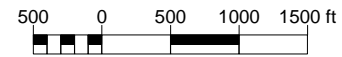
# Cumberland County E911



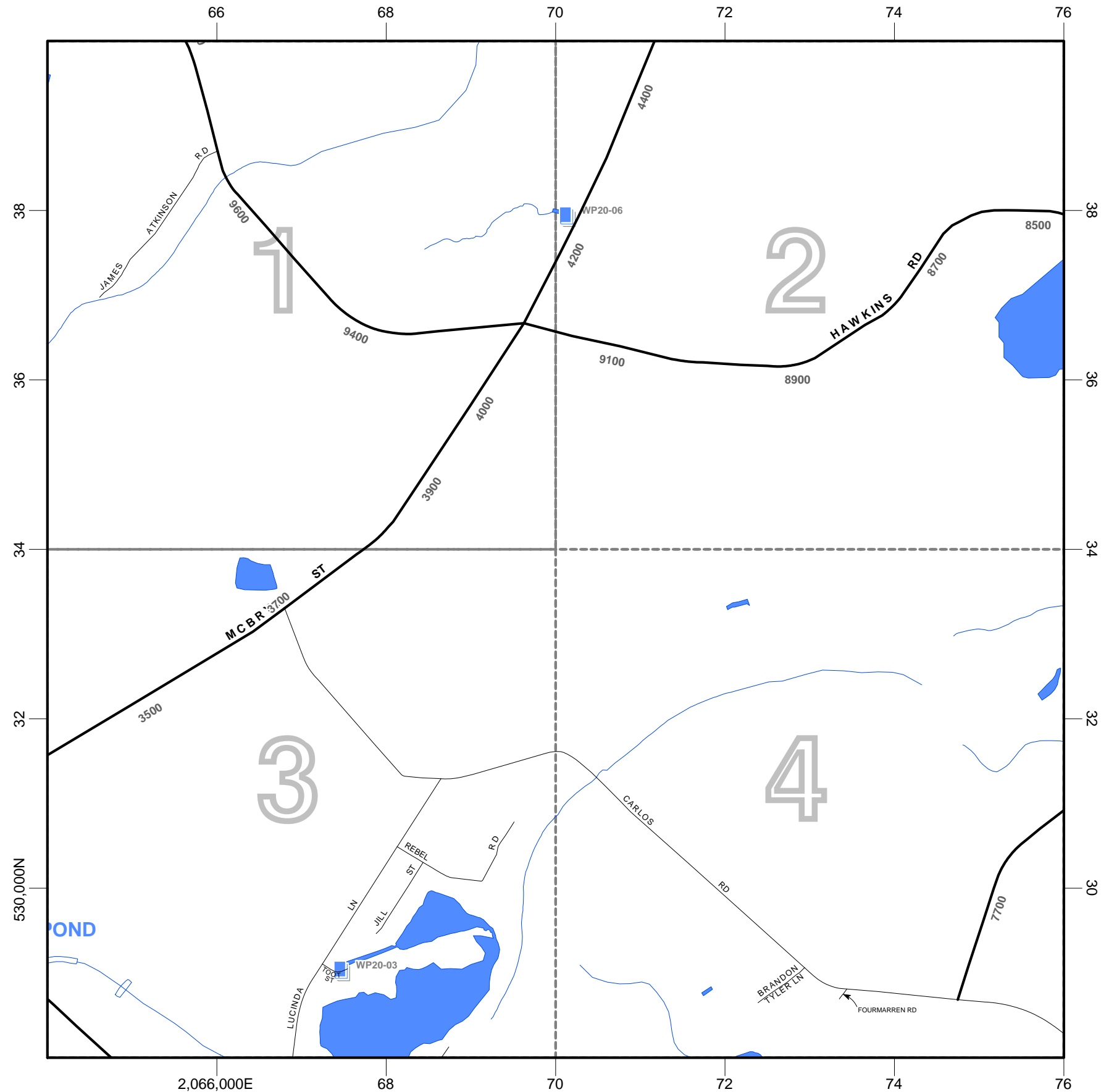
I1	J1	K1
I2	J2	K2
I3	J3	K3

## Legend

- Roads
- Major Roads
- Freeways / Interstates
- City -Town Limits
- Ponds - Lakes - Streams
- Fire Station
- Hospital
- School
- Fire Dept. Water Point
- Stream Reference Point
- Freeway / Interstate Mile Post
- 0000** Address Blocks



Scale  
1" = 1400'



Mapsheet J2

Every effort has been made to insure all information depicted on this map is accurate. If any errors are noticed please inform the Cumberland County Joint Planning Board Addressing Section by calling 678-7608 or email mosbourn@co.cumberland.nc.us