












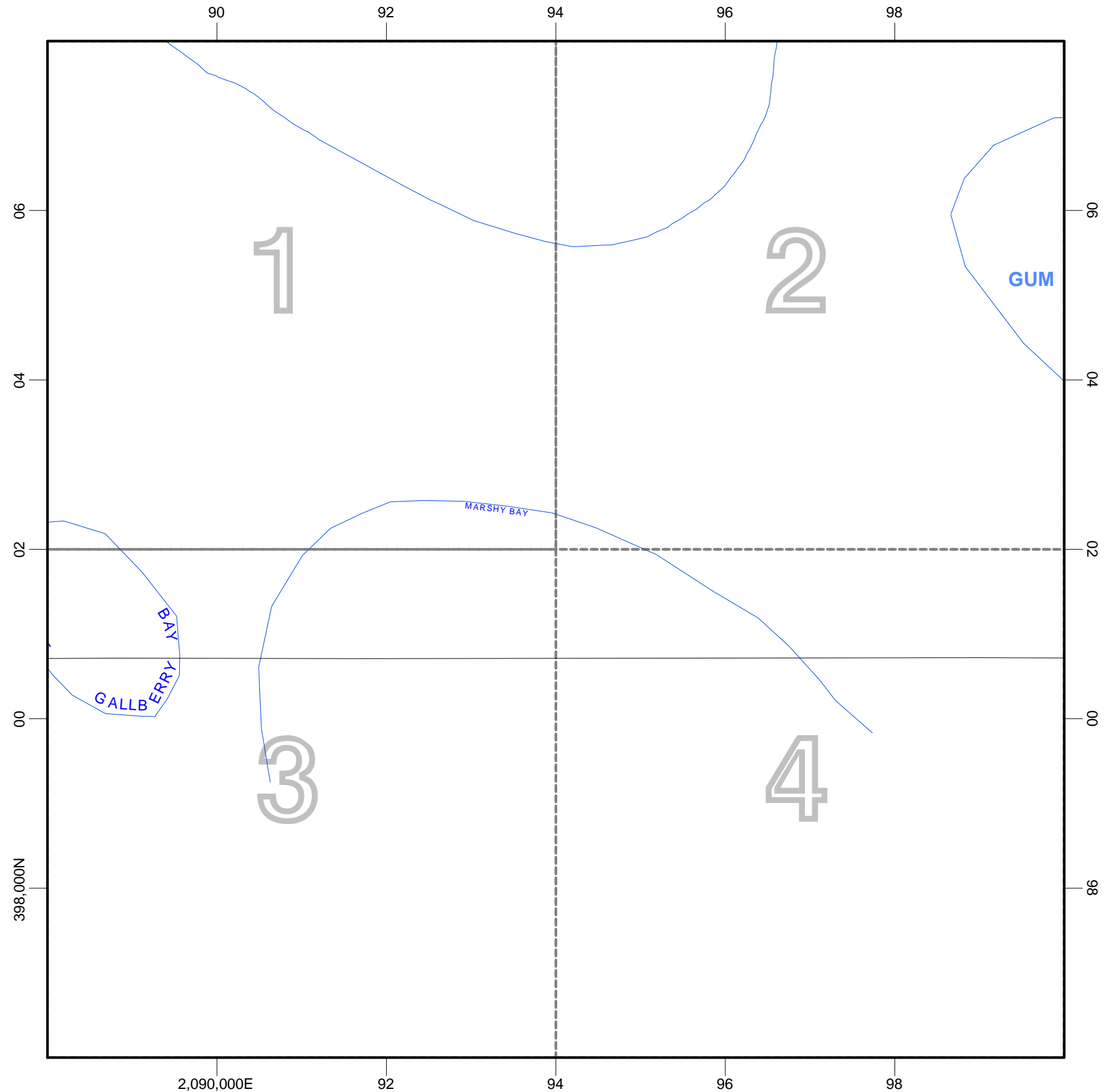
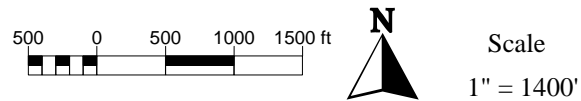
Cumberland County E911



K12	L12	M12
K13	L13	M13

Legend

-  Roads
-  Major Roads
-  Freeways / Interstates
-  City -Town Limits
-  Ponds - Lakes - Streams
-  Fire Station
-  Hospital
-  School
-  Fire Dept. Water Point
-  Stream Reference Point
-  Freeway / Interstate Mile Post
- 0000** Address Blocks



Mapsheet L13

Every effort has been made to insure all information depicted on this map is accurate. If any errors are noticed please inform the Cumberland County Joint Planning Board Addressing Section by calling 678-7608 or email mosbourn@co.cumberland.nc.us